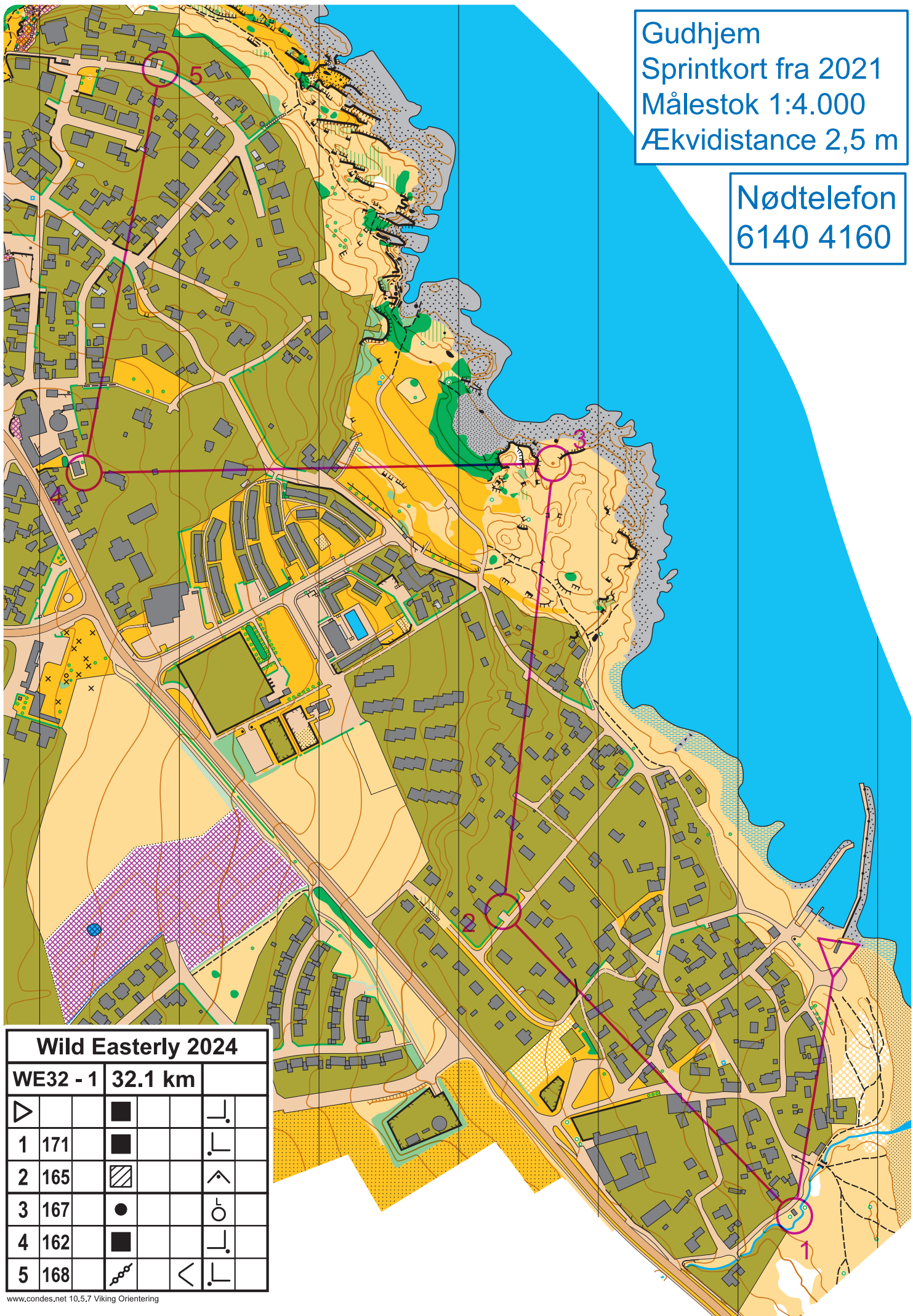
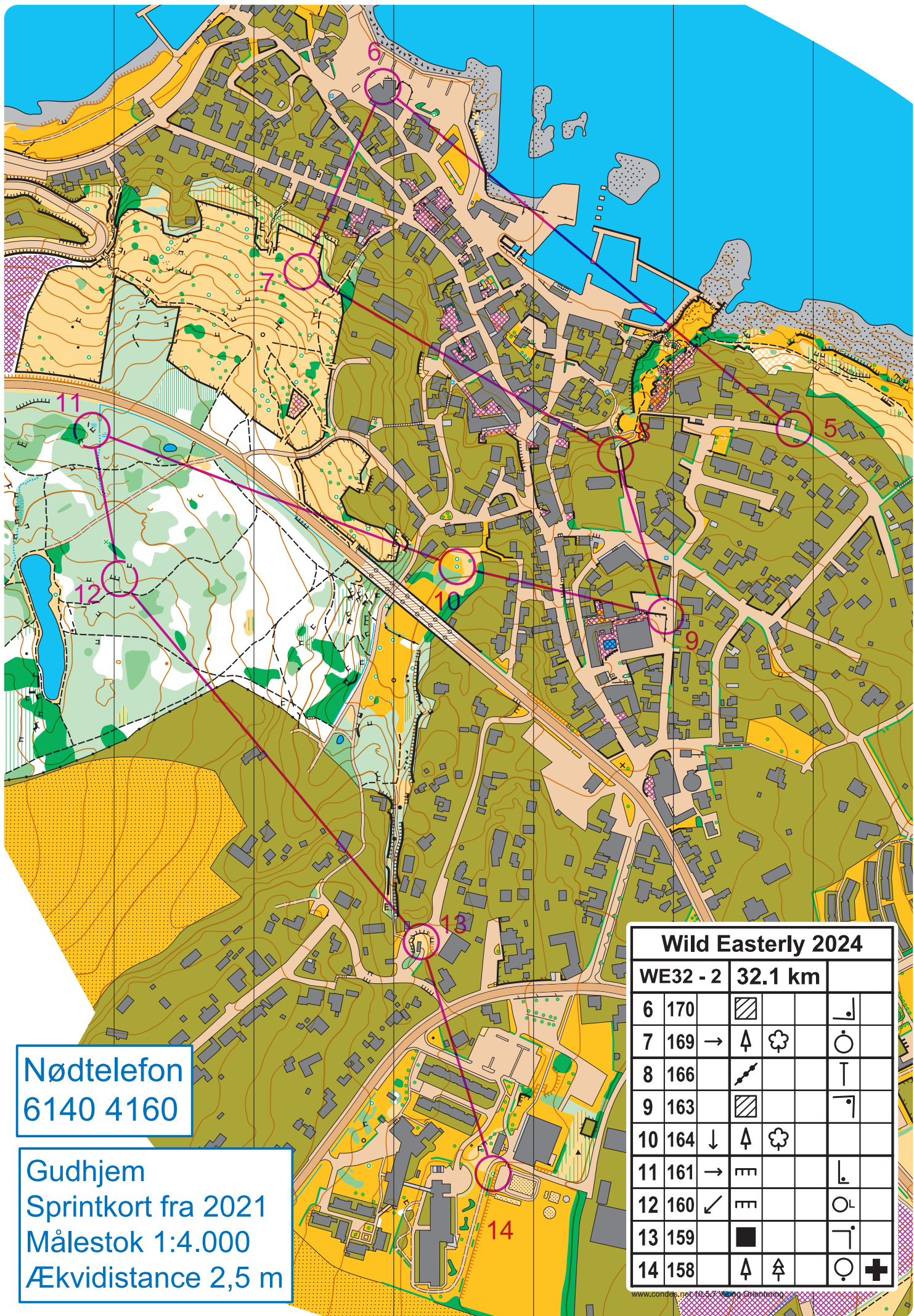


Gudhjem
 Sprintkort fra 2021
 Målestok 1:4.000
 Ækvidistance 2,5 m

Nødtelefon
 6140 4160



| Wild Easterly 2024 | | | |
|--------------------|---------|---|-----|
| WE32 - 1 | 32.1 km | | |
| 1 | 171 | ■ | └┐ |
| 2 | 165 | ▨ | └┐ |
| 3 | 167 | ● | ○ |
| 4 | 162 | ■ | └┐ |
| 5 | 168 | ⚡ | <└┐ |

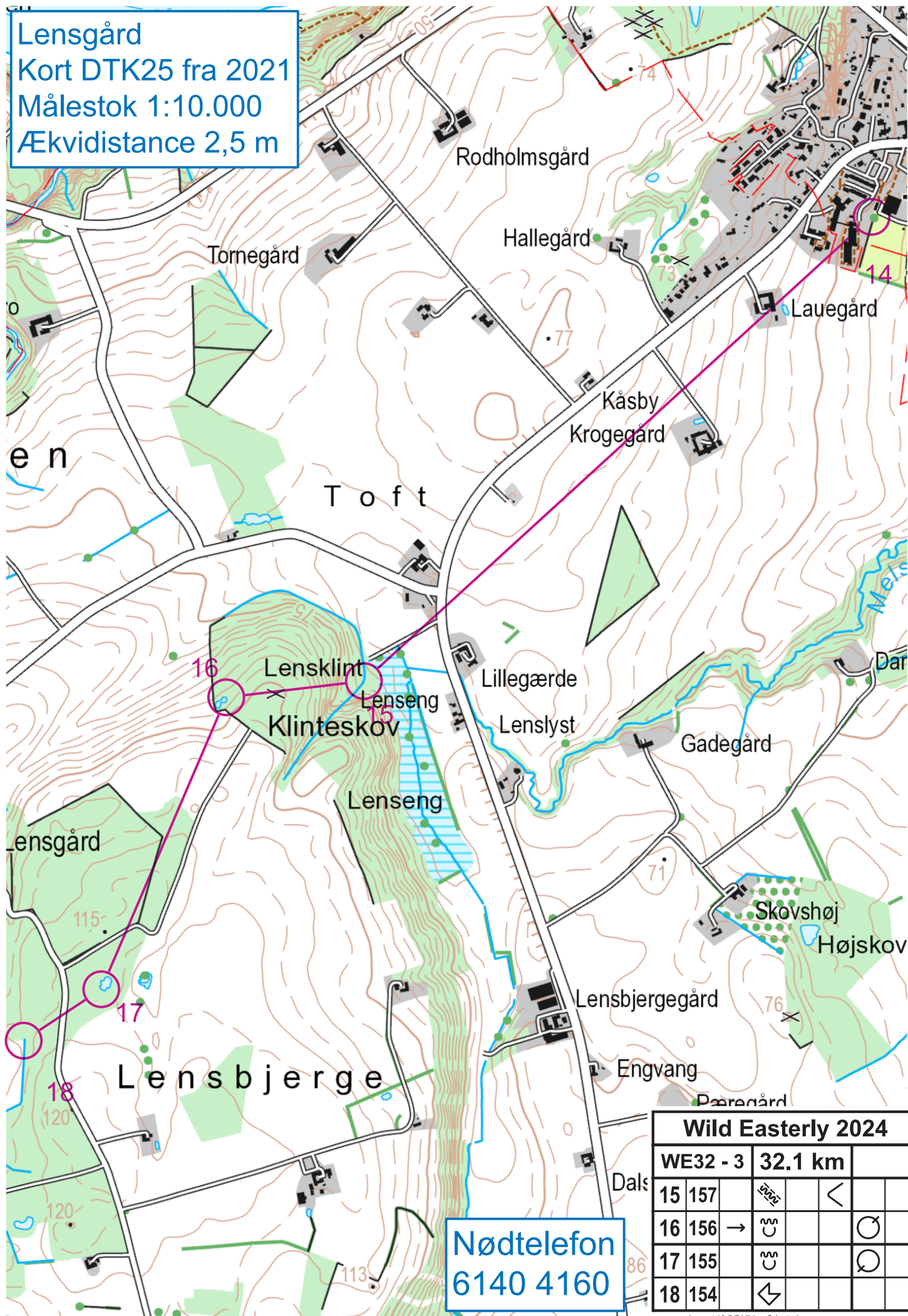


Nødtelefon
6140 4160

Gudhjem
Sprintkort fra 2021
Målestok 1:4.000
Ækvidistance 2,5 m

| Wild Easterly 2024 | | | | |
|--------------------|---------|---|---|----|
| WE32 - 2 | 32.1 km | | | |
| 6 170 | ↘ | | | ⌋ |
| 7 169 | → | ↑ | ☼ | ○ |
| 8 166 | ↗ | | | ⌈ |
| 9 163 | ↘ | | | ⌋ |
| 10 164 | ↓ | ↑ | ☼ | |
| 11 161 | → | ≡ | | ⌋ |
| 12 160 | ↙ | ≡ | | ○ |
| 13 159 | | ■ | | ⌋ |
| 14 158 | ↑ | ↑ | | ○+ |

Lensgård
 Kort DTK25 fra 2021
 Målestok 1:10.000
 Ækvidistance 2,5 m

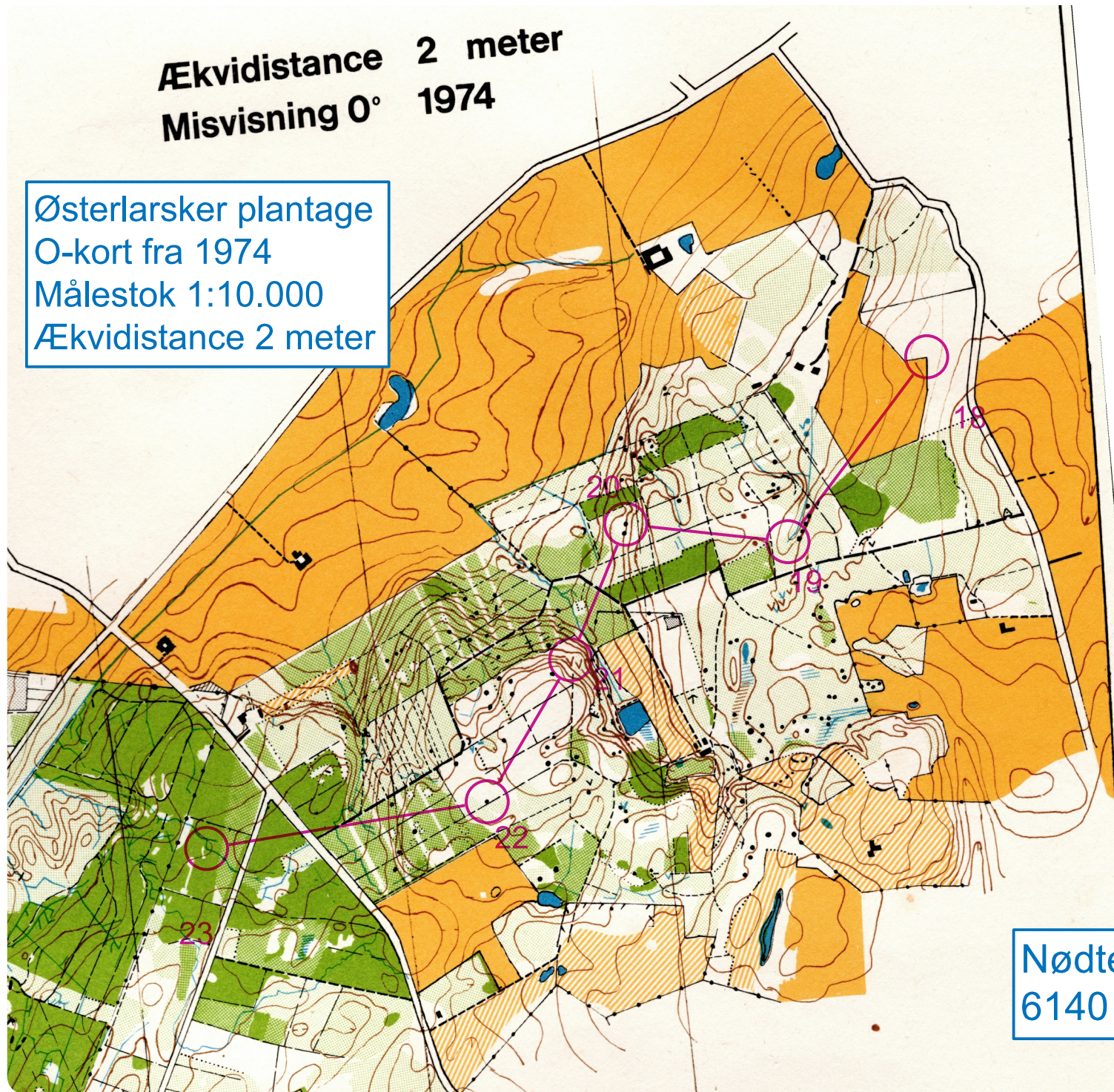


Nødtelefon
 6140 4160

| Wild Easterly 2024 | | | | | |
|--------------------|-----|---------|---|---|--|
| WE32 - 3 | | 32.1 km | | | |
| 15 | 157 | ↖ | < | | |
| 16 | 156 | → | ↻ | ↻ | |
| 17 | 155 | ↻ | ↻ | ↻ | |
| 18 | 154 | ↙ | | | |

Ækvidistance 2 meter
 Misvisning 0° 1974

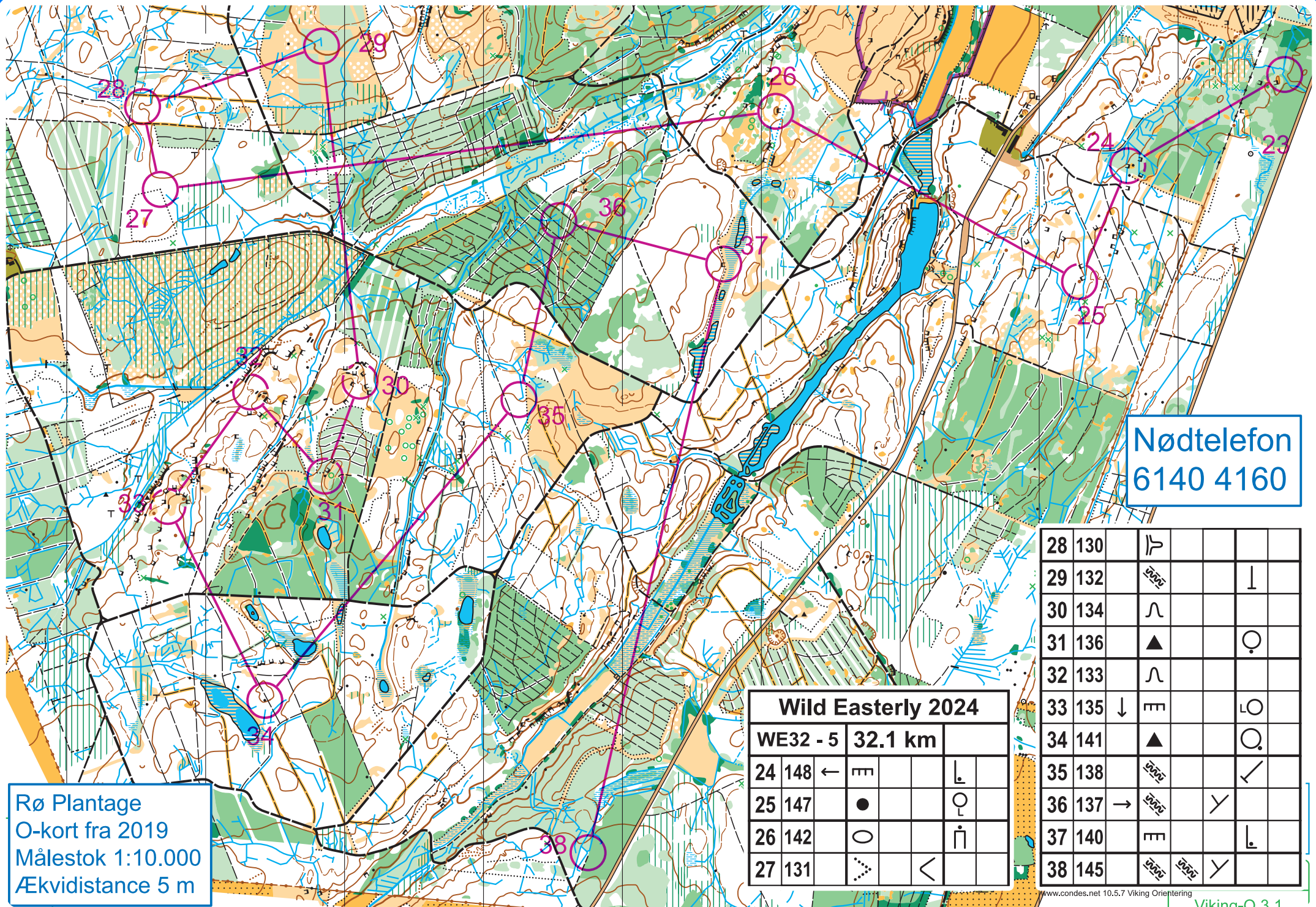
Østerlarsker plantage
 O-kort fra 1974
 Målestok 1:10.000
 Ækvidistance 2 meter



Nødtelefon
 6140 4160

| Wild Easterly 2024 | | | | | |
|--------------------|---------|-----|--|---|---|
| WE32 - 4 | 32.1 km | | | | |
| 19 153 | | 500 | | ↙ | |
| 20 152 | ↑ | ▲ | | ○ | |
| 21 151 | ← | ∇ | | | |
| 22 150 | | ▲ | | ○ | |
| 23 149 | ↓ | 500 | | < | + |

www.condes.net 10.5.7 Viking Orientering



Nødtelefon
6140 4160

Rø Plantage
O-kort fra 2019
Målestok 1:10.000
Ækvidistance 5 m

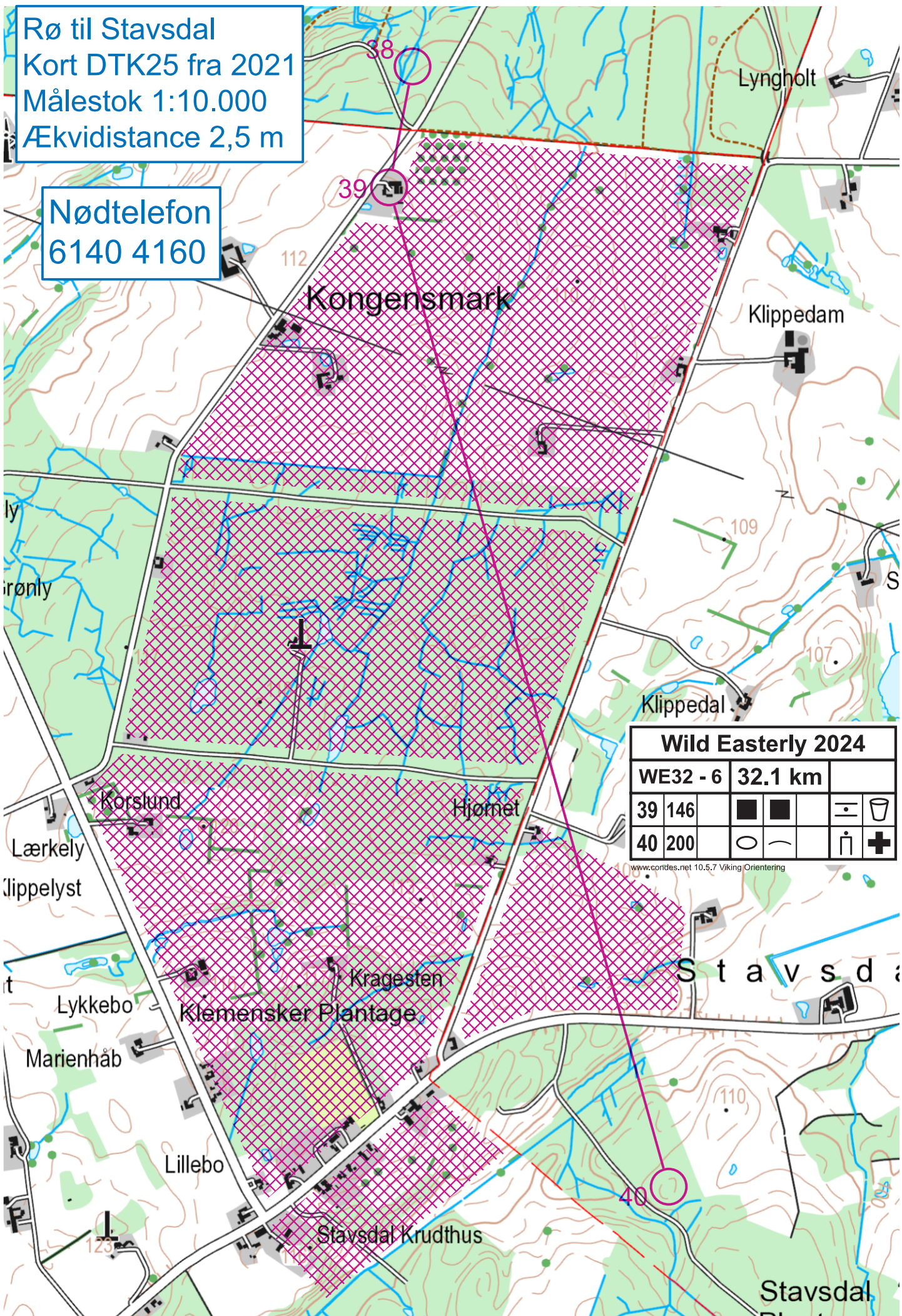
Wild Easterly 2024

| WE32 - 5 | | 32.1 km | |
|----------|-------|---------|---|
| 24 | 148 ← | ⌌ | ⌌ |
| 25 | 147 ● | | ⊙ |
| 26 | 142 ○ | | ⊎ |
| 27 | 131 | ⋯ | < |

| | | | | | |
|----|-------|---|---|---|---|
| 28 | 130 | ⌌ | | | |
| 29 | 132 | ⌌ | | | ⊥ |
| 30 | 134 | ⌌ | | | |
| 31 | 136 | ▲ | | | ⊙ |
| 32 | 133 | ⌌ | | | |
| 33 | 135 ↓ | ⌌ | | | ⊙ |
| 34 | 141 | ▲ | | | ⊙ |
| 35 | 138 | ⌌ | | | ⊎ |
| 36 | 137 → | ⌌ | ⌌ | | |
| 37 | 140 | ⌌ | | | ⌌ |
| 38 | 145 | ⌌ | ⌌ | ⌌ | |

Rø til Stavsdal
 Kort DTK25 fra 2021
 Målestok 1:10.000
 Ækvidistance 2,5 m

Nødtelefon
 6140 4160



| Wild Easterly 2024 | | | |
|--------------------|---------|---|---|
| WE32 - 6 | 32.1 km | | |
| 39 146 | ■ ■ | ⊖ | ☐ |
| 40 200 | ○ — | ⊖ | + |

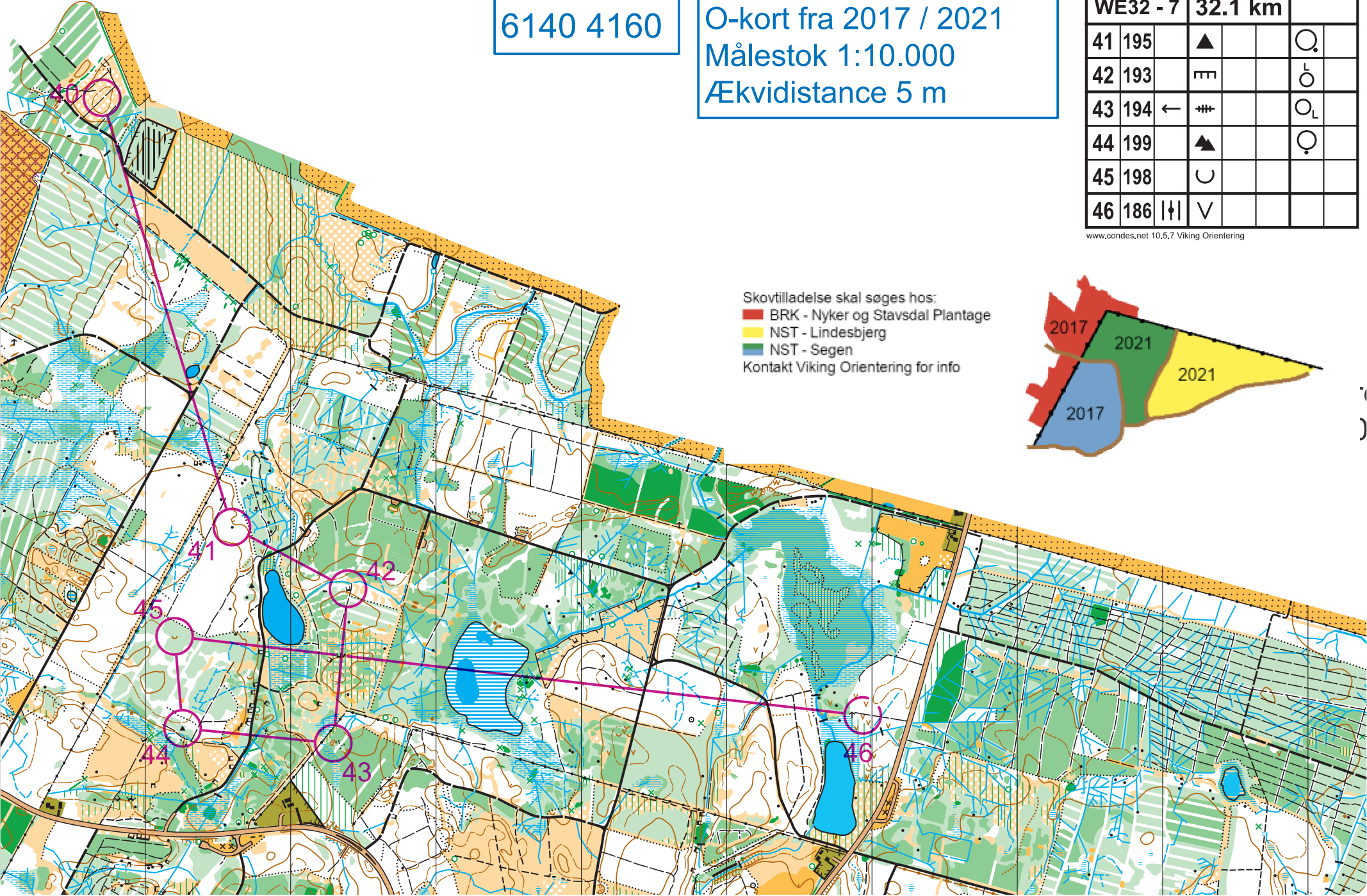
www.cordes.net 10.5.7 Viking Orientering

Nødtelefon
6140 4160

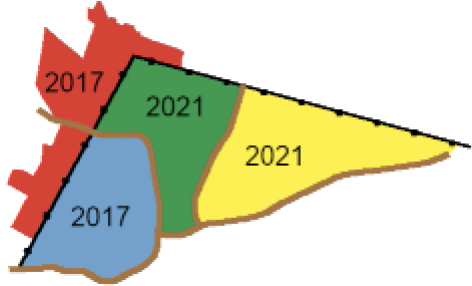
Bolsterbjerg / Bastemose
O-kort fra 2017 / 2021
Målestok 1:10.000
Ækvidistance 5 m

| Wild Easterly 2024 | | | | | |
|--------------------|-----|---------|---|----------------|--|
| WE32 - 7 | | 32.1 km | | | |
| 41 | 195 | ▲ | | ○ | |
| 42 | 193 | ▯ | | ○ | |
| 43 | 194 | ← | ≡ | ○ _L | |
| 44 | 199 | ▲ | | ○ | |
| 45 | 198 | ∪ | | | |
| 46 | 186 | | ∨ | | |

www.condes.net 10.5.7 Viking Orientering



Skovtilladelse skal søges hos:
BRK - Nyker og Stavsdal Plantage
NST - Lindesbjerg
NST - Segen
Kontakt Viking Orientering for info



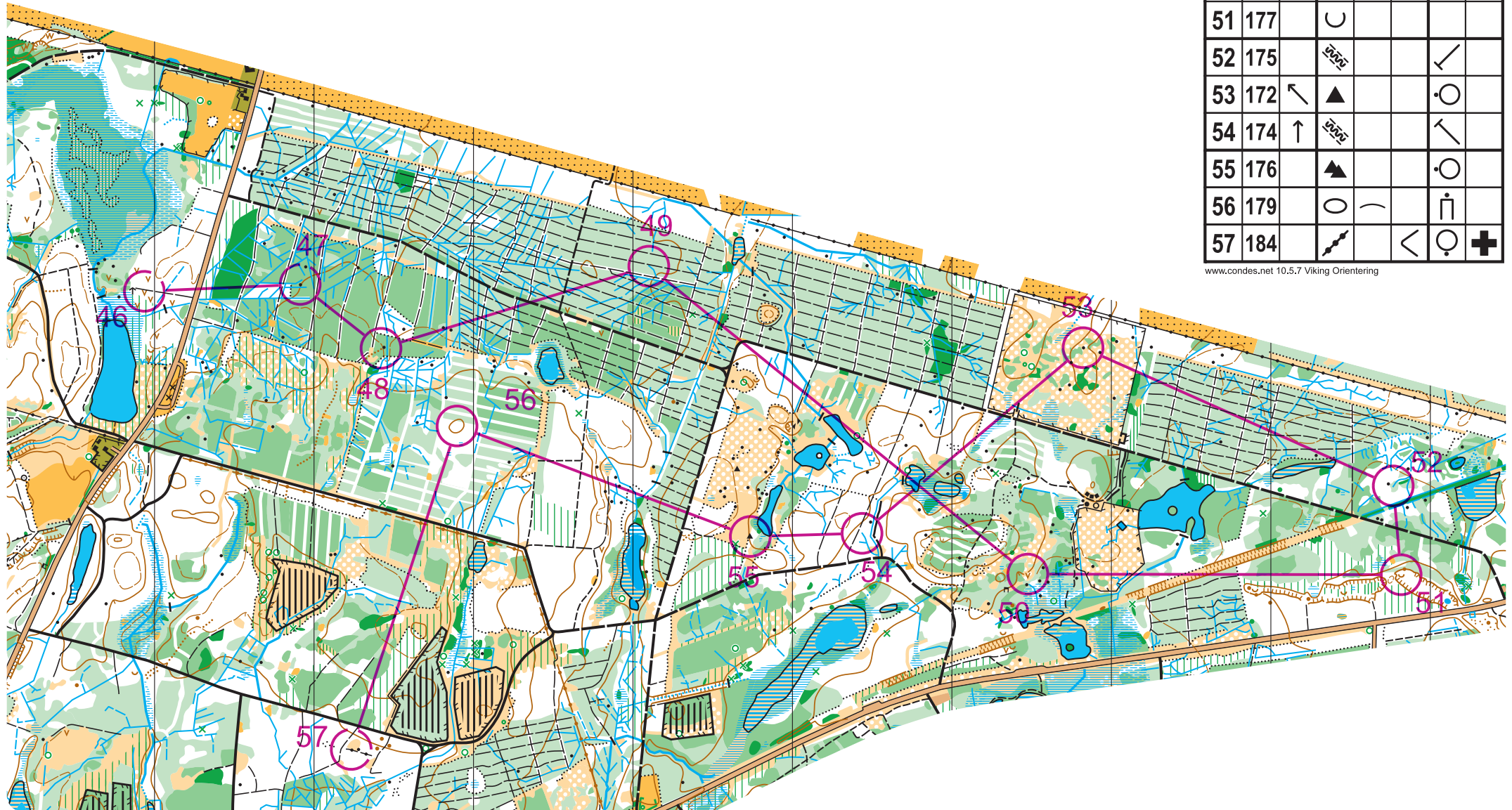
Bolsterbjerg/Bastemose
 Fra 2021
 Målestok 1:10.000
 Ækvidistance 5m

Nødtelefon
 6140 4160

Wild Easterly 2024

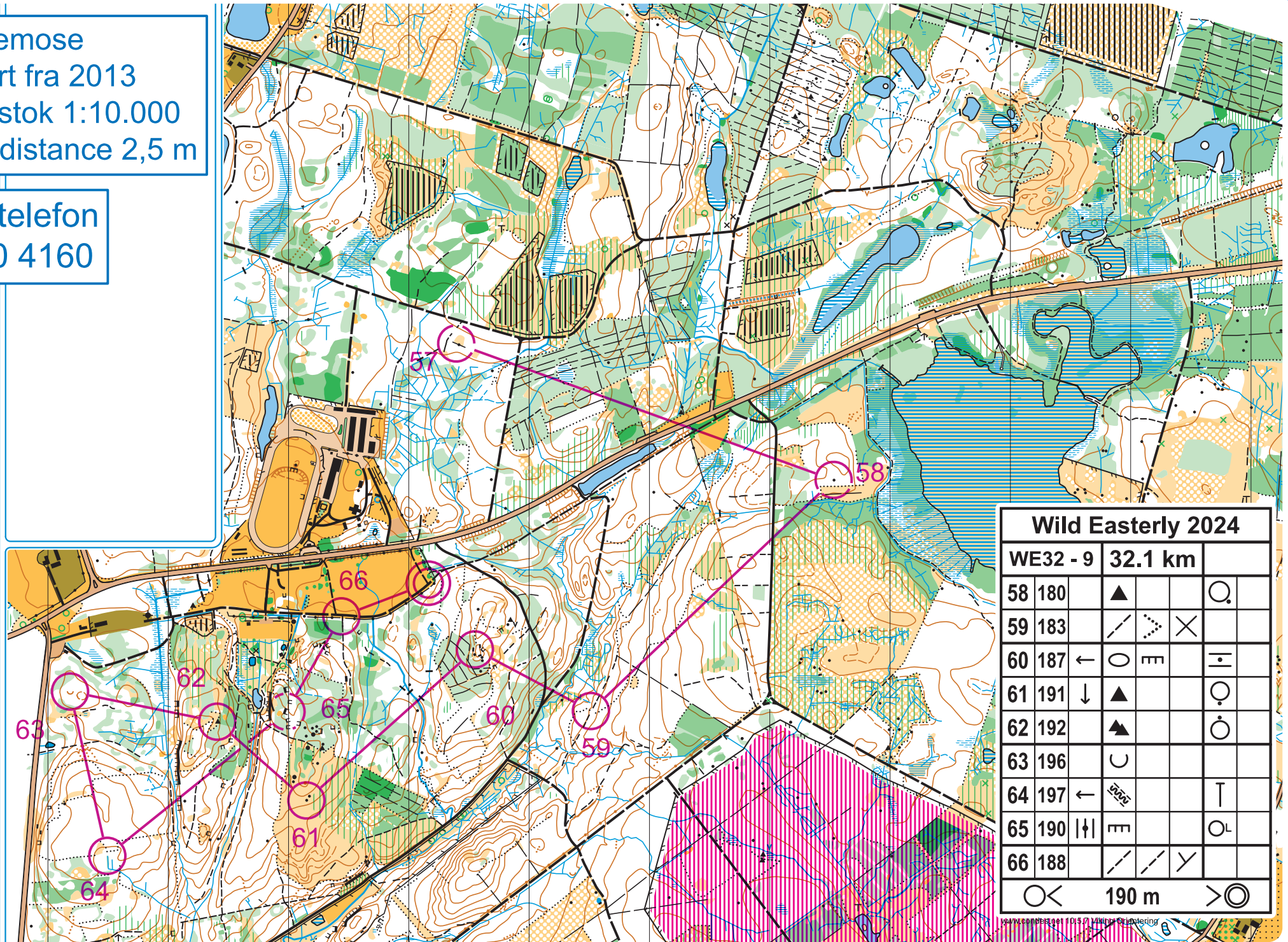
| WE32 - 8 | | 32.1 km | | | |
|----------|-----|---------|---|---|----|
| 47 | 185 | ↓ | ▲ | | ○ |
| 48 | 181 | | ▤ | | ↗ |
| 49 | 178 | | ▥ | | ↖ |
| 50 | 173 | | ∇ | | |
| 51 | 177 | | ∪ | | |
| 52 | 175 | | ▦ | | ✓ |
| 53 | 172 | ↖ | ▲ | | ○ |
| 54 | 174 | ↑ | ▥ | | ↖ |
| 55 | 176 | | ▲ | | ○ |
| 56 | 179 | | ○ | — | ⊥ |
| 57 | 184 | | ↗ | < | ○+ |

www.condes.net 10.5.7 Viking Orientering



Bastemose
 O-kort fra 2013
 Målestok 1:10.000
 Ækvidistance 2,5 m

Nødtelefon
 6140 4160



| Wild Easterly 2024 | | | | |
|--------------------|-----|---------|---|---|
| WE32 - 9 | | 32.1 km | | |
| 58 | 180 | ▲ | | ○ |
| 59 | 183 | / | ⋯ | × |
| 60 | 187 | ← | ○ | ≡ |
| 61 | 191 | ↓ | ▲ | ○ |
| 62 | 192 | ▲ | | ○ |
| 63 | 196 | ∪ | | |
| 64 | 197 | ← | ∩ | ⊥ |
| 65 | 190 | + | ≡ | ○ |
| 66 | 188 | / | / | ∪ |

○ < 190 m > ⊙